

Kāinga Ora Proposed Zoning

Mapsheet – No. 073

- Rapid Transport Network Stops
- Frequent Transport Network Stops
- Property Boundaries

Kāinga Ora Submission

Kāinga Ora Proposed Zones

- Mixed Housing Urban
- Terraced Housing and Apartment Buildings

Kāinga Ora Proposed Height Variation Controls

- 22m
- 29m

Notified PC78

- AC PC78 Height Variation Controls

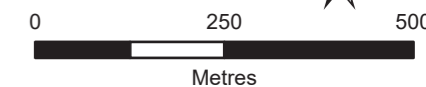
Auckland Zoning

PC78 Zones (with infill from Operative AUP in rural, ALR, and SHA areas)

- Residential - Terrace Housing and Apartment Buildings Zone
- Residential - Mixed Housing Urban Zone
- Residential - Low Density Housing Zone
- Business - Local Centre Zone
- Business - Neighbourhood Centre Zone
- Business - Mixed Use Zone
- Business - Light Industry Zone
- Open Space - Sport and Active Recreation Zone
- Open Space - Community Zone
- Open Space - Conservation Zone
- Open Space - Informal Recreation Zone
- Strategic Transport Corridor Zone
- Maori Purpose Zone
- Special Purpose Zone
- Coastal - General Coastal Marine Zone [rcp]
- Coastal - Coastal Transition Zone
- Water [i]

This map contains data derived in part or wholly from sources other than Beca, and therefore, no representations or warranties are made by Beca as to the accuracy or completeness of this information. Contains information sourced from Auckland Council and LINZ. Crown Copyright Reserved. Esri Community Maps Contributors, LINZ, Eagle Technology, Esri, HERE, Garmin, Foursquare, METI/ NASA, USGS. Map intended for distribution as a PDF document.

Map Scale @ A3: 10,000



Revision	1.0
Status	Final
Author	jh133
Verifier	JS
Date	29/09/2022

Project	Kāinga Ora PC78 Submission
Client	Kāinga Ora
Discipline	GIS
Drawing No.	GIS-4281218-073



Where the Kāinga Ora submission seeks a base zone height or height variation control which is greater than the operative/notified height variation control, Kāinga Ora seeks deletion of the operative/notified height variation control.

Path: C:\Users\jh133\Documents\4281218\GIS-4281218_KaingaOraPC78Submission\Maps.aprx

Kāinga Ora Proposed Zoning

Mapsheet – No. 074

● Frequent Transport Network Stops

□ Property Boundaries

Kāinga Ora Submission

Kāinga Ora Proposed Zones

- Mixed Housing Urban
- Terraced Housing and Apartment Buildings

Kāinga Ora Proposed Height Variation Controls

- 22m
- 29m

Notified PC78

AC PC78 Height Variation Controls

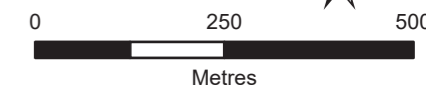
Auckland Zoning

PC78 Zones (with infill from Operative AUP in rural, ALR, and SHA areas)

- Residential - Terrace Housing and Apartment Buildings Zone
- Residential - Mixed Housing Urban Zone
- Residential - Low Density Housing Zone
- Business - Town Centre Zone
- Business - Local Centre Zone
- Business - Neighbourhood Centre Zone
- Business - Light Industry Zone
- Open Space - Sport and Active Recreation Zone
- Open Space - Community Zone
- Open Space - Conservation Zone
- Open Space - Informal Recreation Zone
- Strategic Transport Corridor Zone
- Special Purpose Zone
- Coastal - General Coastal Marine Zone [rcp]
- Coastal - Mooring Zone [rcp]
- Coastal - Coastal Transition Zone
- Water [i]

This map contains data derived in part or wholly from sources other than Beca, and therefore, no representations or warranties are made by Beca as to the accuracy or completeness of this information. Contains information sourced from Auckland Council and LINZ. Crown Copyright Reserved. Esri Community Maps Contributors, LINZ, Eagle Technology, Esri, HERE, Garmin, Foursquare, METI/ NASA, USGS. Map intended for distribution as a PDF document.

Map Scale @ A3: 10,000



Revision	1.0
Status	Final
Author	jh133
Verifier	JS
Date	29/09/2022

Project	Kāinga Ora PC78 Submission
Client	Kāinga Ora
Discipline	GIS
Drawing No.	GIS-4281218-074



Where the Kāinga Ora submission seeks a base zone height or height variation control which is greater than the operative/notified height variation control, Kāinga Ora seeks deletion of the operative/notified height variation control.

Path: C:\Users\jh133\Documents\4281218\GIS-4281218_KaingaOraPC78Submission\Maps.aprx

Kāinga Ora Proposed Zoning

Mapsheet – No. 075

Property Boundaries

Kāinga Ora Submission

Kāinga Ora Proposed Zones

Mixed Housing Urban

Notified PC78

Auckland Zoning

PC78 Zones (with infill from Operative AUP in rural, ALR, and SHA areas)

Residential - Mixed Housing Urban Zone

Residential - Low Density Housing Zone

Business - Neighbourhood Centre Zone

Open Space - Sport and Active Recreation Zone

Open Space - Community Zone

Open Space - Conservation Zone

Open Space - Informal Recreation Zone

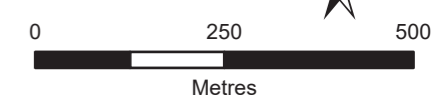
Coastal - General Coastal Marine Zone [rcp]

Coastal - Mooring Zone [rcp]

Coastal - Coastal Transition Zone

This map contains data derived in part or wholly from sources other than Beca, and therefore, no representations or warranties are made by Beca as to the accuracy or completeness of this information. Contains information sourced from Auckland Council and LINZ. Crown Copyright Reserved. Esri Community Maps Contributors, LINZ, Eagle Technology, Esri, HERE, Garmin, Foursquare, METI/ NASA, USGS. Map intended for distribution as a PDF document.

Map Scale @ A3: 10,000



Revision	1.0
Status	Final
Author	jh133
Verifier	JS
Date	29/09/2022






















Project	Kāinga Ora PC78 Submission
Client	Kāinga Ora
Discipline	GIS
Drawing No.	GIS-4281218-075



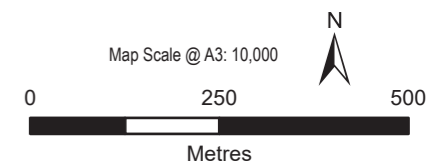
Where the Kāinga Ora submission seeks a base zone height or height variation control which is greater than the operative/notified height variation control, Kāinga Ora seeks deletion of the operative/notified height variation control.

Kāinga Ora Proposed Zoning

Mapsheet – No. 076

-  Outside Urban Environment
-  Property Boundaries
- Kāinga Ora Submission**
- Kāinga Ora Proposed Zones**
-  Mixed Housing Urban
-  Terraced Housing and Apartment Buildings
- Kāinga Ora Proposed Height Variation Controls**
-  18m
-  37m
-  43m
- Notified PC78**
- Auckland Zoning**
- PC78 Zones (with infill from Operative AUP in rural, ALR, and SHA areas)
-  Residential - Terrace Housing and Apartment Buildings Zone
-  Residential - Mixed Housing Urban Zone
-  Residential - Mixed Housing Suburban Zone
-  Residential - Low Density Housing Zone
-  Residential - Single House Zone
-  Residential - Large Lot Zone
-  Business - Local Centre Zone
-  Business - Neighbourhood Centre Zone
-  Business - Light Industry Zone
-  Open Space - Sport and Active Recreation Zone
-  Open Space - Conservation Zone
-  Open Space - Informal Recreation Zone
-  Rural - Waitakere Foothills Zone
-  Water [i]

This map contains data derived in part or wholly from sources other than Beca, and therefore, no representations or warranties are made by Beca as to the accuracy or completeness of this information. Contains information sourced from Auckland Council and LINZ. Crown Copyright Reserved. Esri Community Maps Contributors, LINZ, Eagle Technology, Esri, HERE, Garmin, Foursquare, METI/ NASA, USGS. Map intended for distribution as a PDF document.



Revision	1.0
Status	Final
Author	jh133
Verifier	JS
Date	29/09/2022

Project	Kāinga Ora PC78 Submission
Client	Kāinga Ora
Discipline	GIS
Drawing No.	GIS-4281218-076

Where the Kāinga Ora submission seeks a base zone height or height variation control which is greater than the operative/notified height variation control, Kāinga Ora seeks deletion of the operative/notified height variation control.



Kāinga Ora Proposed Zoning

Mapsheet – No. 077

- Rapid Transport Network Stops
- Frequent Transport Network Stops
- Property Boundaries

Kāinga Ora Submission

Kāinga Ora Proposed Zones

- Mixed Housing Urban
- Terraced Housing and Apartment Buildings

Kāinga Ora Proposed Height Variation Controls

- 18m
- 22m
- 29m
- 37m
- 43m

Notified PC78

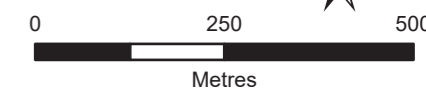
Auckland Zoning

PC78 Zones (with infill from Operative AUP in rural, ALR, and SHA areas)

- Residential - Terrace Housing and Apartment Buildings Zone
- Residential - Mixed Housing Urban Zone
- Residential - Low Density Housing Zone
- Business - Metropolitan Centre Zone
- Business - Local Centre Zone
- Business - Neighbourhood Centre Zone
- Business - Mixed Use Zone
- Business - Heavy Industry Zone
- Business - Light Industry Zone
- Open Space - Sport and Active Recreation Zone
- Open Space - Civic Spaces Zone
- Open Space - Community Zone
- Open Space - Conservation Zone
- Open Space - Informal Recreation Zone
- Strategic Transport Corridor Zone
- Special Purpose Zone
- Coastal - General Coastal Marine Zone [rcp]
- Coastal - Coastal Transition Zone
- Water [i]

This map contains data derived in part or wholly from sources other than Beca, and therefore, no representations or warranties are made by Beca as to the accuracy or completeness of this information. Contains information sourced from Auckland Council and LINZ. Crown Copyright Reserved. Esri Community Maps Contributors, LINZ, Eagle Technology, Esri, HERE, Garmin, Foursquare, METI/ NASA, USGS. Map intended for distribution as a PDF document.

Map Scale @ A3: 10,000



Revision	1.0
Status	Final
Author	jh133
Verifier	JS
Date	29/09/2022

Project	Kāinga Ora PC78 Submission
Client	Kāinga Ora
Discipline	GIS
Drawing No.	GIS-4281218-077

Where the Kāinga Ora submission seeks a base zone height or height variation control which is greater than the operative/notified height variation control, Kāinga Ora seeks deletion of the operative/notified height variation control.



Path: C:\Users\jh133\Documents\4281218\GIS-4281218_KaingaOraPC78Submission\Maps.aprx

Kāinga Ora Proposed Zoning

Mapsheet – No. 078

● Frequent Transport Network Stops

□ Property Boundaries

Kāinga Ora Submission

Kāinga Ora Proposed Zones

- Mixed Housing Urban
- Terraced Housing and Apartment Buildings

Kāinga Ora Proposed Height Variation Controls

- 18m
- 22m
- 29m
- 37m
- 43m

Notified PC78

AC PC78 Height Variation Controls

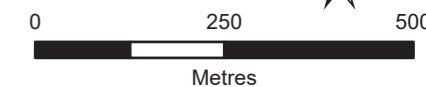
Auckland Zoning

PC78 Zones (with infill from Operative AUP in rural, ALR, and SHA areas)

- Residential - Terrace Housing and Apartment Buildings Zone
- Residential - Mixed Housing Urban Zone
- Residential - Low Density Housing Zone
- Business - Town Centre Zone
- Business - Neighbourhood Centre Zone
- Business - Mixed Use Zone
- Business - Heavy Industry Zone
- Business - Light Industry Zone
- Open Space - Sport and Active Recreation Zone
- Open Space - Civic Spaces Zone
- Open Space - Community Zone
- Open Space - Conservation Zone
- Open Space - Informal Recreation Zone
- Strategic Transport Corridor Zone
- Special Purpose Zone
- Coastal - General Coastal Marine Zone [rcp]
- Coastal - Coastal Transition Zone
- Water [i]

This map contains data derived in part or wholly from sources other than Beca, and therefore, no representations or warranties are made by Beca as to the accuracy or completeness of this information. Contains information sourced from Auckland Council and LINZ. Crown Copyright Reserved. Esri Community Maps Contributors, LINZ, Eagle Technology, Esri, HERE, Garmin, Foursquare, METI/ NASA, USGS. Map intended for distribution as a PDF document.

Map Scale @ A3: 10,000



Revision	1.0
Status	Final
Author	jh133
Verifier	JS
Date	29/09/2022

Project	Kāinga Ora PC78 Submission
Client	Kāinga Ora
Discipline	GIS
Drawing No.	GIS-4281218-078



Where the Kāinga Ora submission seeks a base zone height or height variation control which is greater than the operative/notified height variation control, Kāinga Ora seeks deletion of the operative/notified height variation control.

Path: C:\Users\jh133\Documents\4281218\GIS-4281218_KaingaOraPC78Submission\Maps.aprx

Kāinga Ora Proposed Zoning

Mapsheets – No. 079

- Rapid Transport Network Stops
- Frequent Transport Network Stops
- Auckland Light Rail Corridor & Special Housing Areas
- Property Boundaries

Kāinga Ora Submission

Kāinga Ora Proposed Zones

- Mixed Housing Urban
- Terraced Housing and Apartment Buildings

Kāinga Ora Proposed Height Variation Controls

- 22m
- 29m

Notified PC78

- AC PC78 Height Variation Controls

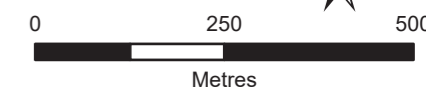
Auckland Zoning

PC78 Zones (with infill from Operative AUP in rural, ALR, and SHA areas)

- Residential - Terrace Housing and Apartment Buildings Zone
- Residential - Mixed Housing Urban Zone
- Residential - Mixed Housing Suburban Zone
- Residential - Low Density Housing Zone
- Residential - Single House Zone
- Business - Town Centre Zone
- Business - Local Centre Zone
- Business - Neighbourhood Centre Zone
- Business - Mixed Use Zone
- Business - General Business Zone
- Business - Business Park Zone
- Business - Light Industry Zone
- Open Space - Sport and Active Recreation Zone
- Open Space - Community Zone
- Open Space - Conservation Zone
- Open Space - Informal Recreation Zone
- Strategic Transport Corridor Zone
- Special Purpose Zone
- Water [I]

This map contains data derived in part or wholly from sources other than Beca, and therefore, no representations or warranties are made by Beca as to the accuracy or completeness of this information. Contains information sourced from Auckland Council and LINZ. Crown Copyright Reserved. Esri Community Maps Contributors, LINZ, Eagle Technology, Esri, HERE, Garmin, Foursquare, METI/ NASA, USGS. Map intended for distribution as a PDF document.

Map Scale @ A3: 10,000



Revision	1.0
Status	Final
Author	jh133
Verifier	JS
Date	29/09/2022

Project	Kāinga Ora PC78 Submission
Client	Kāinga Ora
Discipline	GIS
Drawing No.	GIS-4281218-079

Where the Kāinga Ora submission seeks a base zone height or height variation control which is greater than the operative/notified height variation control, Kāinga Ora seeks deletion of the operative/notified height variation control.



Kāinga Ora Proposed Zoning

Mapsheet – No. 080

- Frequent Transport Network Stops
- ▭ Auckland Light Rail Corridor & Special Housing Areas
- ▭ Property Boundaries

Kāinga Ora Submission

Kāinga Ora Proposed Zones

- ▭ Mixed Housing Urban
- ▭ Terraced Housing and Apartment Buildings

Kāinga Ora Proposed Height Variation Controls

- ▭ 18m
- ▭ 22m
- ▭ 29m
- ▭ 37m
- ▭ 43m

Notified PC78

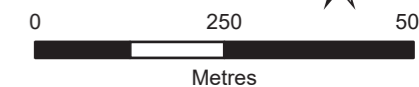
Auckland Zoning

PC78 Zones (with infill from Operative AUP in rural, ALR, and SHA areas)

- ▭ Residential - Terrace Housing and Apartment Buildings Zone
- ▭ Residential - Mixed Housing Urban Zone
- ▭ Residential - Mixed Housing Suburban Zone
- ▭ Residential - Low Density Housing Zone
- ▭ Residential - Single House Zone
- ▭ Business - Local Centre Zone
- ▭ Business - Neighbourhood Centre Zone
- ▭ Business - Mixed Use Zone
- ▭ Open Space - Sport and Active Recreation Zone
- ▭ Open Space - Community Zone
- ▭ Open Space - Conservation Zone
- ▭ Open Space - Informal Recreation Zone
- ▭ Special Purpose Zone
- ▭ Coastal - Coastal Transition Zone

This map contains data derived in part or wholly from sources other than Beca, and therefore, no representations or warranties are made by Beca as to the accuracy or completeness of this information. Contains information sourced from Auckland Council and LINZ. Crown Copyright Reserved. Esri Community Maps Contributors, LINZ, Eagle Technology, Esri, HERE, Garmin, Foursquare, METI/ NASA, USGS. Map intended for distribution as a PDF document.

Map Scale @ A3: 10,000



Revision	1.0
Status	Final
Author	jh133
Verifier	JS
Date	29/09/2022

Project	Kāinga Ora PC78 Submission
Client	Kāinga Ora
Discipline	GIS
Drawing No.	GIS-4281218-080

Where the Kāinga Ora submission seeks a base zone height or height variation control which is greater than the operative/notified height variation control, Kāinga Ora seeks deletion of the operative/notified height variation control.



Path: C:\Users\jh133\Documents\4281218\GIS-4281218_KaingaOraPC78SubmissionMaps.aprx

Kāinga Ora Proposed Zoning

Mapsheet – No. 081

- Rapid Transport Network Stops
- Frequent Transport Network Stops
- Property Boundaries

Kāinga Ora Submission

Kāinga Ora Proposed Zones

- ▨ Mixed Housing Urban
- ▨ Terraced Housing and Apartment Buildings

Kāinga Ora Proposed Height Variation Controls

- ▨ 22m
- ▨ 29m
- ▨ 37m
- ▨ 43m

Notified PC78

- ▨ AC PC78 Height Variation Controls

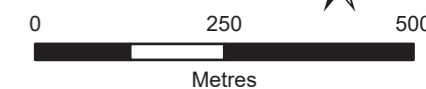
Auckland Zoning

PC78 Zones (with infill from Operative AUP in rural, ALR, and SHA areas)

- ▨ Residential - Terrace Housing and Apartment Buildings Zone
- ▨ Residential - Mixed Housing Urban Zone
- ▨ Residential - Low Density Housing Zone
- ▨ Business - Metropolitan Centre Zone
- ▨ Business - Town Centre Zone
- ▨ Business - Local Centre Zone
- ▨ Business - Neighbourhood Centre Zone
- ▨ Business - Mixed Use Zone
- ▨ Business - Business Park Zone
- ▨ Open Space - Sport and Active Recreation Zone
- ▨ Open Space - Community Zone
- ▨ Open Space - Conservation Zone
- ▨ Open Space - Informal Recreation Zone
- ▨ Strategic Transport Corridor Zone
- ▨ Special Purpose Zone
- ▨ Water [i]

This map contains data derived in part or wholly from sources other than Beca, and therefore, no representations or warranties are made by Beca as to the accuracy or completeness of this information. Contains information sourced from Auckland Council and LINZ. Crown Copyright Reserved. Esri Community Maps Contributors, LINZ, Eagle Technology, Esri, HERE, Garmin, Foursquare, METI/ NASA, USGS. Map intended for distribution as a PDF document.

Map Scale @ A3: 10,000



Revision	1.0
Status	Final
Author	jh133
Verifier	JS
Date	29/09/2022

Project	Kāinga Ora PC78 Submission
Client	Kāinga Ora
Discipline	GIS
Drawing No.	GIS-4281218-081



Where the Kāinga Ora submission seeks a base zone height or height variation control which is greater than the operative/notified height variation control, Kāinga Ora seeks deletion of the operative/notified height variation control.

Path: C:\Users\j133\Documents\4281218\GIS-4281218_KaingaOraPC78Submission\Maps.aprx

Kāinga Ora Proposed Zoning

Mapsheet – No. 082

- Rapid Transport Network Stops
- Frequent Transport Network Stops
- Property Boundaries

Kāinga Ora Submission

Kāinga Ora Proposed Zones

- ▨ Mixed Housing Urban
- ▨ Terraced Housing and Apartment Buildings

Kāinga Ora Proposed Height Variation Controls

- ▭ 18m
- ▭ 22m
- ▭ 29m

Notified PC78

- ▭ AC PC78 Height Variation Controls

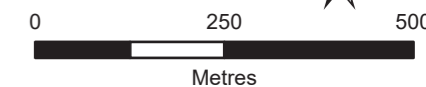
Auckland Zoning

PC78 Zones (with infill from Operative AUP in rural, ALR, and SHA areas)

- Residential - Terrace Housing and Apartment Buildings Zone
- Residential - Mixed Housing Urban Zone
- Residential - Low Density Housing Zone
- Business - Town Centre Zone
- Business - Local Centre Zone
- Business - Neighbourhood Centre Zone
- Business - Mixed Use Zone
- Business - General Business Zone
- Business - Light Industry Zone
- Open Space - Sport and Active Recreation Zone
- Open Space - Conservation Zone
- Open Space - Informal Recreation Zone
- Strategic Transport Corridor Zone
- Special Purpose Zone
- Coastal - General Coastal Marine Zone [rop]
- Water [i]

This map contains data derived in part or wholly from sources other than Beca, and therefore, no representations or warranties are made by Beca as to the accuracy or completeness of this information. Contains information sourced from Auckland Council and LINZ. Crown Copyright Reserved. Esri Community Maps Contributors, LINZ, Eagle Technology, Esri, HERE, Garmin, Foursquare, METI/ NASA, USGS. Map intended for distribution as a PDF document.

Map Scale @ A3: 10,000



Revision	1.0
Status	Final
Author	jh133
Verifier	JS
Date	29/09/2022

Project	Kāinga Ora PC78 Submission
Client	Kāinga Ora
Discipline	GIS
Drawing No.	GIS-4281218-082



Where the Kāinga Ora submission seeks a base zone height or height variation control which is greater than the operative/notified height variation control, Kāinga Ora seeks deletion of the operative/notified height variation control.

Path: C:\Users\jh133\Documents\4281218\GIS-4281218_KaingaOraPC78SubmissionMaps.aprx

Kāinga Ora Proposed Zoning

Mapsheet – No. 083

- Rapid Transport Network Stops
- Frequent Transport Network Stops
- Property Boundaries

Kāinga Ora Submission

Kāinga Ora Proposed Zones

- Terraced Housing and Apartment Buildings

Kāinga Ora Proposed Height Variation Controls

- 22m
- 29m

Notified PC78

- AC PC78 Height Variation Controls

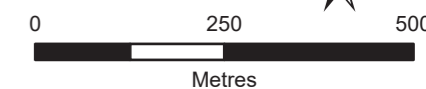
Auckland Zoning

PC78 Zones (with infill from Operative AUP in rural, ALR, and SHA areas)

- Residential - Terrace Housing and Apartment Buildings Zone
- Residential - Mixed Housing Urban Zone
- Residential - Low Density Housing Zone
- Business - Town Centre Zone
- Business - Neighbourhood Centre Zone
- Business - Mixed Use Zone
- Business - Light Industry Zone
- Open Space - Sport and Active Recreation Zone
- Open Space - Community Zone
- Open Space - Conservation Zone
- Open Space - Informal Recreation Zone
- Strategic Transport Corridor Zone
- Special Purpose Zone
- Coastal - General Coastal Marine Zone [rcp]
- Coastal - Mooring Zone [rcp]
- Coastal - Coastal Transition Zone
- Water [i]

This map contains data derived in part or wholly from sources other than Beca, and therefore, no representations or warranties are made by Beca as to the accuracy or completeness of this information. Contains information sourced from Auckland Council and LINZ. Crown Copyright Reserved. Esri Community Maps Contributors, LINZ, Eagle Technology, Esri, HERE, Garmin, Foursquare, METI/ NASA, USGS. Map intended for distribution as a PDF document.

Map Scale @ A3: 10,000



Revision	1.0
Status	Final
Author	jh133
Verifier	JS
Date	29/09/2022

Project	Kāinga Ora PC78 Submission
Client	Kāinga Ora
Discipline	GIS
Drawing No.	GIS-4281218-083

Where the Kāinga Ora submission seeks a base zone height or height variation control which is greater than the operative/notified height variation control, Kāinga Ora seeks deletion of the operative/notified height variation control.



Path: C:\Users\jh133\Documents\4281218\GIS-4281218_KaingaOraPC78Submission\Maps.aprx

Kāinga Ora Proposed Zoning

Mapsheet – No. 084

● Frequent Transport Network Stops

□ Property Boundaries

Kāinga Ora Submission

Kāinga Ora Proposed Zones

▨ Mixed Housing Urban

▨ Terraced Housing and Apartment Buildings

Kāinga Ora Proposed Height Variation Controls

▭ 22m

Notified PC78

▭ AC PC78 Height Variation Controls

Auckland Zoning

PC78 Zones (with infill from Operative AUP in rural, ALR, and SHA areas)

▨ Residential - Terrace Housing and Apartment Buildings Zone

▨ Residential - Mixed Housing Urban Zone

▨ Residential - Low Density Housing Zone

▨ Business - Town Centre Zone

▨ Business - Local Centre Zone

▨ Business - Neighbourhood Centre Zone

▨ Business - Mixed Use Zone

▨ Open Space - Sport and Active Recreation Zone

▨ Open Space - Community Zone

▨ Open Space - Conservation Zone

▨ Open Space - Informal Recreation Zone

▨ Coastal - General Coastal Marine Zone [rcp]

▨ Coastal - Marina Zone [rcp/dp]

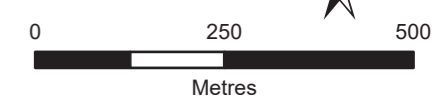
▨ Coastal - Mooring Zone [rcp]

▨ Coastal - Coastal Transition Zone

▨ Water [i]

This map contains data derived in part or wholly from sources other than Beca, and therefore, no representations or warranties are made by Beca as to the accuracy or completeness of this information. Contains information sourced from Auckland Council and LINZ. Crown Copyright Reserved. Esri Community Maps Contributors, LINZ, Eagle Technology, Esri, HERE, Garmin, Foursquare, METI/ NASA, USGS. Map intended for distribution as a PDF document.

Map Scale @ A3: 10,000



Revision	1.0
Status	Final
Author	jh133
Verifier	JS
Date	29/09/2022

Project	Kāinga Ora PC78 Submission
Client	Kāinga Ora
Discipline	GIS
Drawing No.	GIS-4281218-084

Where the Kāinga Ora submission seeks a base zone height or height variation control which is greater than the operative/notified height variation control, Kāinga Ora seeks deletion of the operative/notified height variation control.

